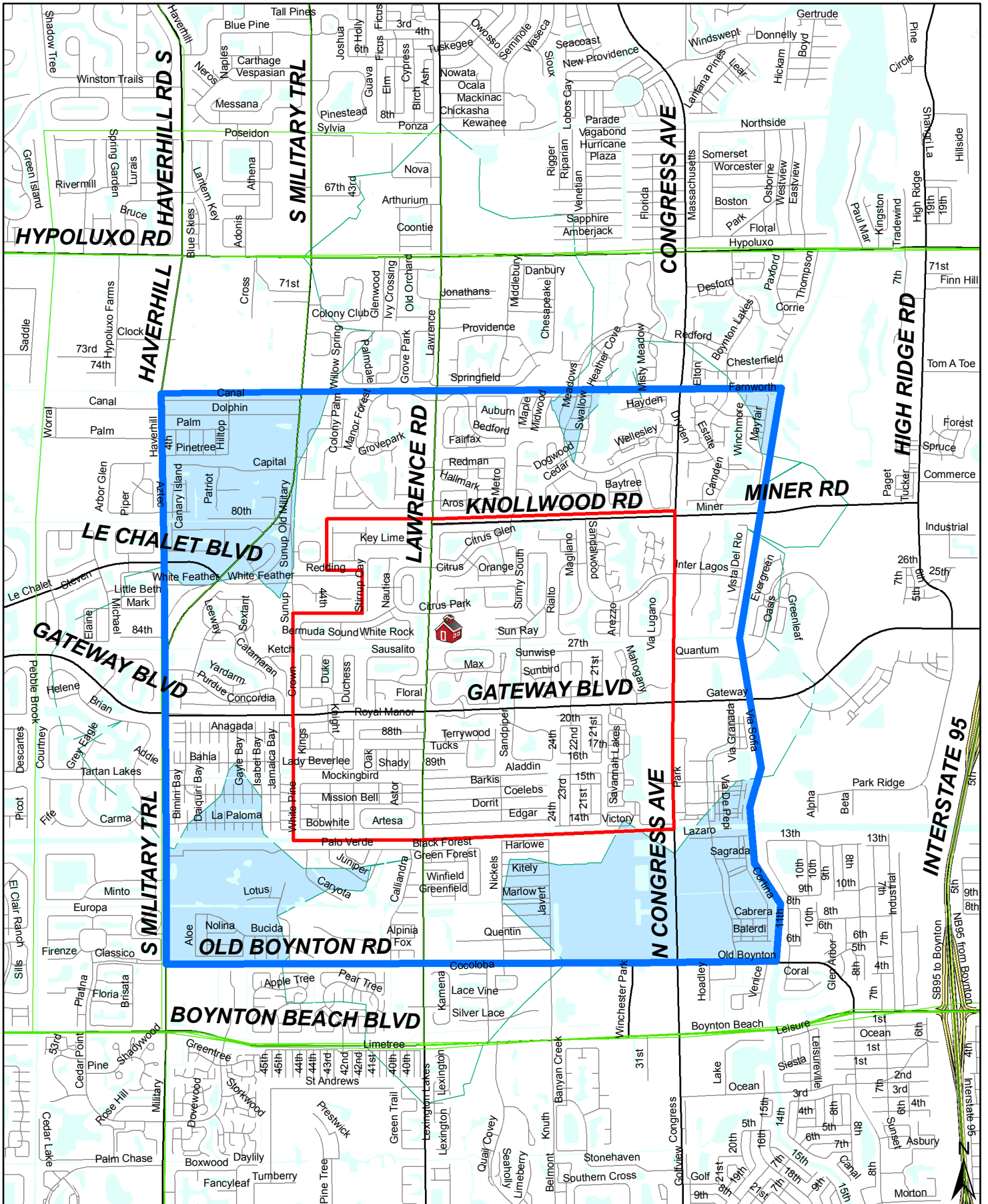






# Choice Transportation Zone Citrus Cove Elementary



 Citrus Cove Elementary    
  2 Mile Walk Zone  
 Attendance Boundary    
  Choice Transportation Zone

Map prepared courtesy of Planning Dept - GIS

10/12/2016 - DLG  
CTZ\_CitrusCove\_Elementary2016.mxd

