













# Northmore Elementary School

-  Northmore Elementary
-  Attendance Boundary
-  Florida's Turnpike
-  Interstate 95
-  Major Roadways
-  Secondary Roadways
-  Water Catchment Area
-  Loxahatchee Refuge
-  SACs
-  Waterways
-  Municipal Projects
-  County Projects



**Palm Beach County School District**  
 Planning & Intergovernmental Relations - GIS



3661 Interstate Park Rd N  
 Riviera Beach, FL 33404

10/1/2018 - S. Gilles  
 Northmore\_ES\_Attendance\_Sy2018-19\_11x17.mxd